








-  Address Points
-  Railroads
- ROAD SURFACE**
-  Alley
-  Driveway
-  Paved
-  Unpaved
-  Parcel Boundaries

Lewis & Clark County Road Improvement Districts

Middlemas RID



Map Document: G:_ArcProjects\RIDs_county_MapSeries8x11.mxd
Updated: August 23, 2007



CITY OF HELENA - LEWIS & CLARK COUNTY
 GEOGRAPHIC INFORMATION SERVICES
 room 147 city-county building
 316 N PARK AVE
 HELENA, MONTANA 59624
 406-447-8389
www.co.lewis-clark.mt.us