

**RESOLUTION 2021 - 11  
RESOLUTION NAMING SLAYTON LN**

**WHEREAS**, Section 76-1-102, MCA, enables local government to enact procedures which promote the health, safety and general welfare of the public; and,

**WHEREAS**, a coordinated system of addressing and road naming can accurately describe locations, providing for more efficient delivery of services by reducing response times and associated costs; and,

**WHEREAS**, the Lewis and Clark County Board of Commissioners (Commission) authorized the City-County Address Coordinator to: (1) administer a coordinated system of addressing and road naming in areas of the County, as needed; (2) charge appropriate fees for such services; and (3) maintain a dialogue with service providers to promote the implementation of the addressing and road naming system, pursuant to Resolution 2004-16; and,

**WHEREAS**, the City-County Address Coordinator may find it necessary to re-assign presently used addresses and road names in an effort to provide a coordinated and reliable system of identifying locations within the jurisdiction; and,

**WHEREAS**, every road with 3 or more structures shall be given a separate, unique name, pursuant to Section 4.13.1.a, Lewis and Clark County Public Works Manual; and,

**WHEREAS**, in October, 2020, a road naming request was initiated by James Slayton to name an unnamed road beginning off of Danas Vista Dr; and,

**WHEREAS**, the unnamed road is located in the NW ¼ of Section 21, T11N, R02W, traveling east from Danas Vista Dr approximately 2100'; and,

**WHEREAS**, an existing 50' private access and utility easement is filed and recorded in Lewis and Clark County Clerk and Recorder's Office as Document No. 3345700 (Private Access and Utility Easement); and,

**WHEREAS**, persons wishing to name an unnamed road must present a petition signed by a simple majority of abutting landowners who are in agreement with the prospective name, pursuant to Section 4.13.3.a, Lewis and Clark County Public Works Manual; and,



**WHEREAS**, the City-County Addressing Office received signed petitions from James Slayton and Christopher Pilger (owners of 2 of the 4 adjacent properties) to name the unnamed road 'Slayton Ln'; and,

**NOW, THEREFORE, BE IT RESOLVED** that the unnamed road, located in the NW ¼ of Section 21, T11N, R02W, traveling east from Danas Vista Dr approximately 2100', Lewis and Clark County, Montana, is hereby named 'Slayton Ln' as shown on attached Exhibit "A".



DATED this 28 day of January 2021.

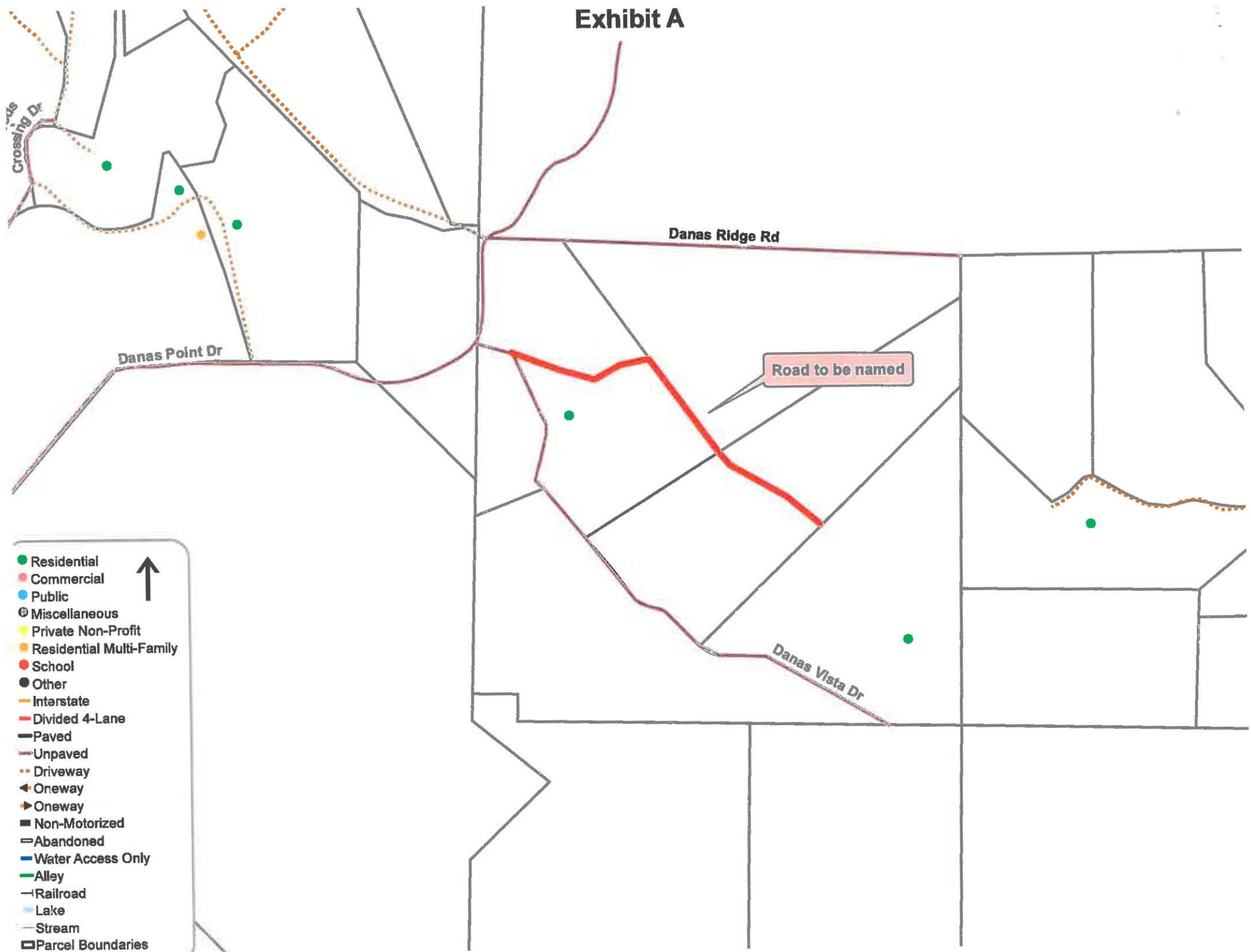
LEWIS AND CLARK COUNTY  
BOARD OF COMMISSIONERS

  
\_\_\_\_\_  
Andy Hunthausen, Chairman

\_\_\_\_\_  
Amy Reeves, Clerk of the Board

Attachments: Exhibit "A"

# Exhibit A



- Residential
- Commercial
- Public
- Miscellaneous
- Private Non-Profit
- Residential Multi-Family
- School
- Other
- Interstate
- Divided 4-Lane
- Paved
- Unpaved
- Driveway
- ◄ Oneway
- Oneway
- Non-Motorized
- ≡ Abandoned
- Water Access Only
- Alley
- Railroad
- Lake
- Stream
- ▭ Parcel Boundaries