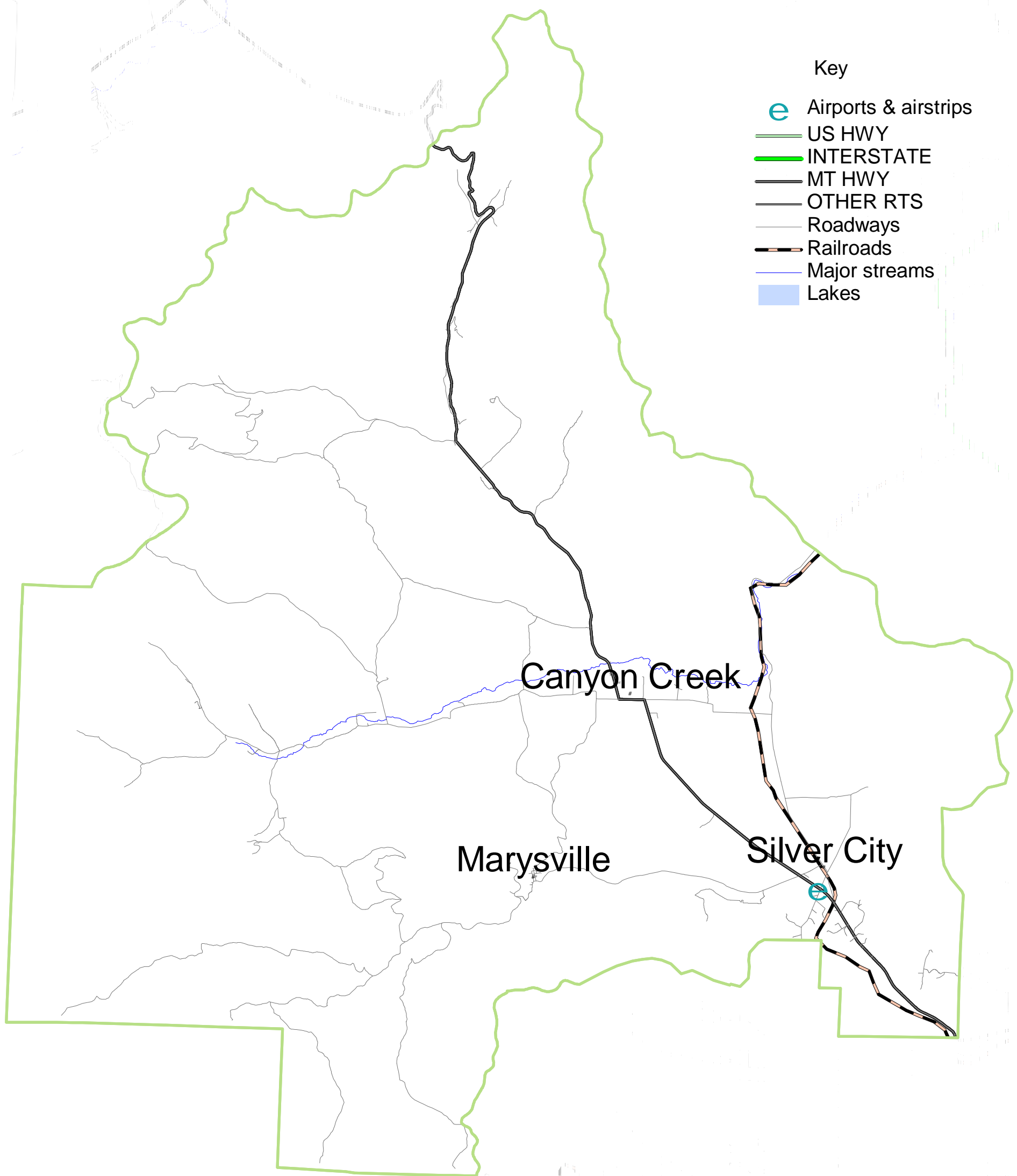











# Transportation Marysville - Canyon Creek Planning Area



**Key**

-  Airports & airstrips
-  US HWY
-  INTERSTATE
-  MT HWY
-  OTHER RTS
-  Roadways
-  Railroads
-  Major streams
-  Lakes

Data source: USGS GENIS files.

data filename: g:\infrastructure\airports\airports.shp

Data source: US Census Bureau TIGER files.

data filename: g:\infrastructure\railroads\railroads.shp

