






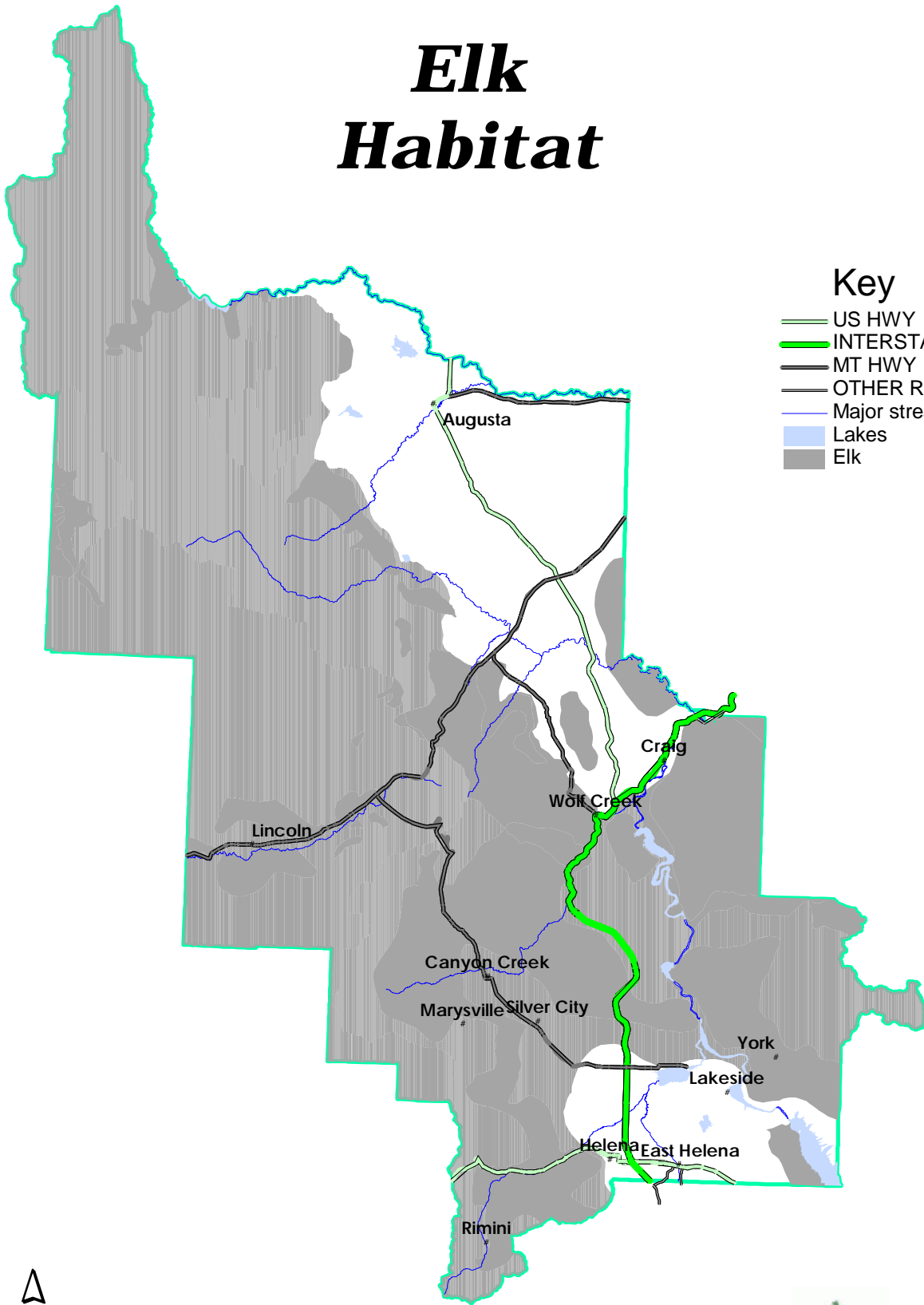



Elk Habitat

Key

-  US HWY
-  INTERSTATE
-  MT HWY
-  OTHER RTS
-  Major streams
-  Lakes
-  Elk



0 5 10 Miles



Data source: NRIS at the Montana State Library.
data filename: g:\natural\habitat\elk.shp

Lewis & Clark County Comprehensive Plan

