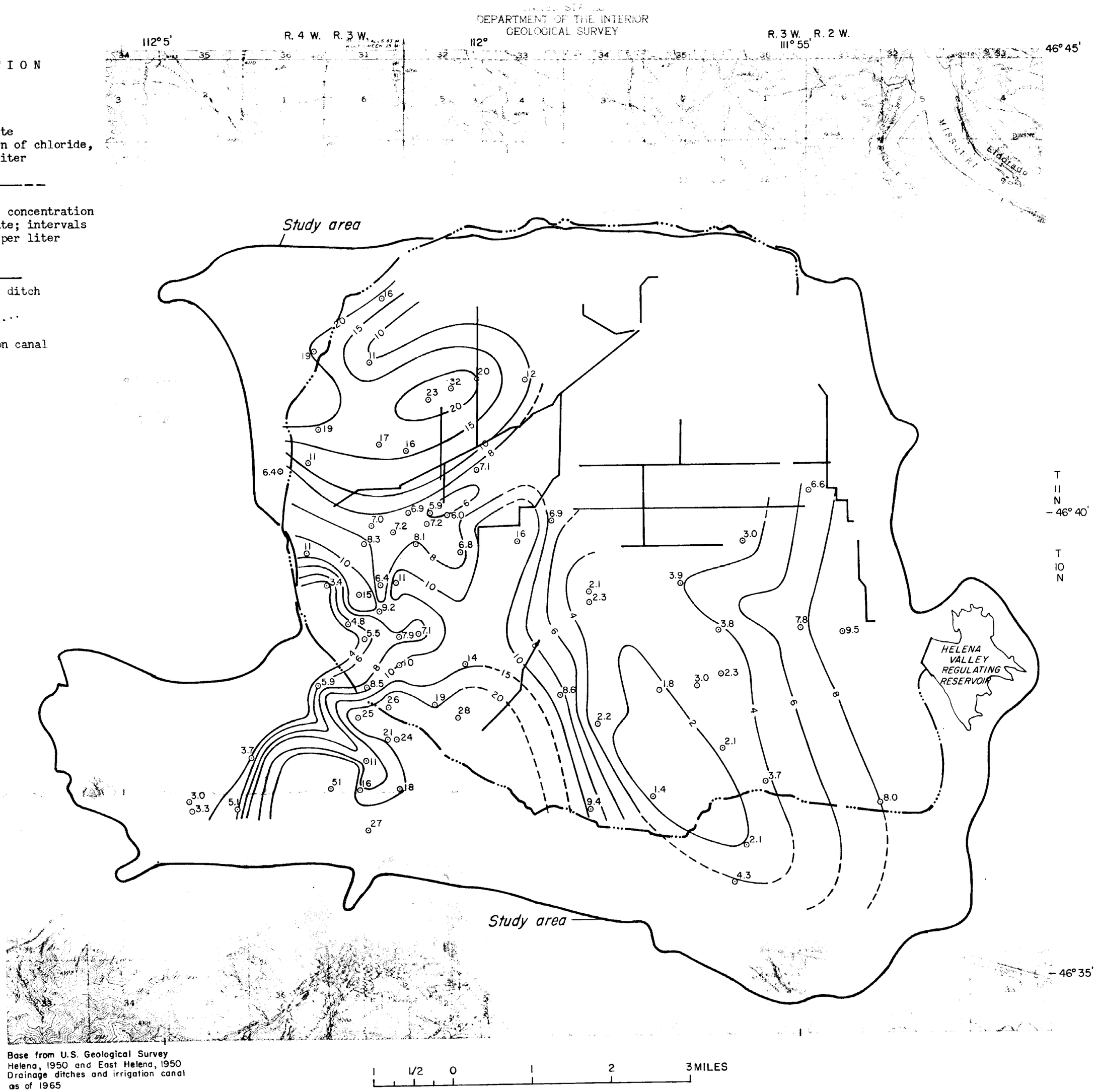

Figure 5.–Areal distribution of chloride in ground water in Helena valley

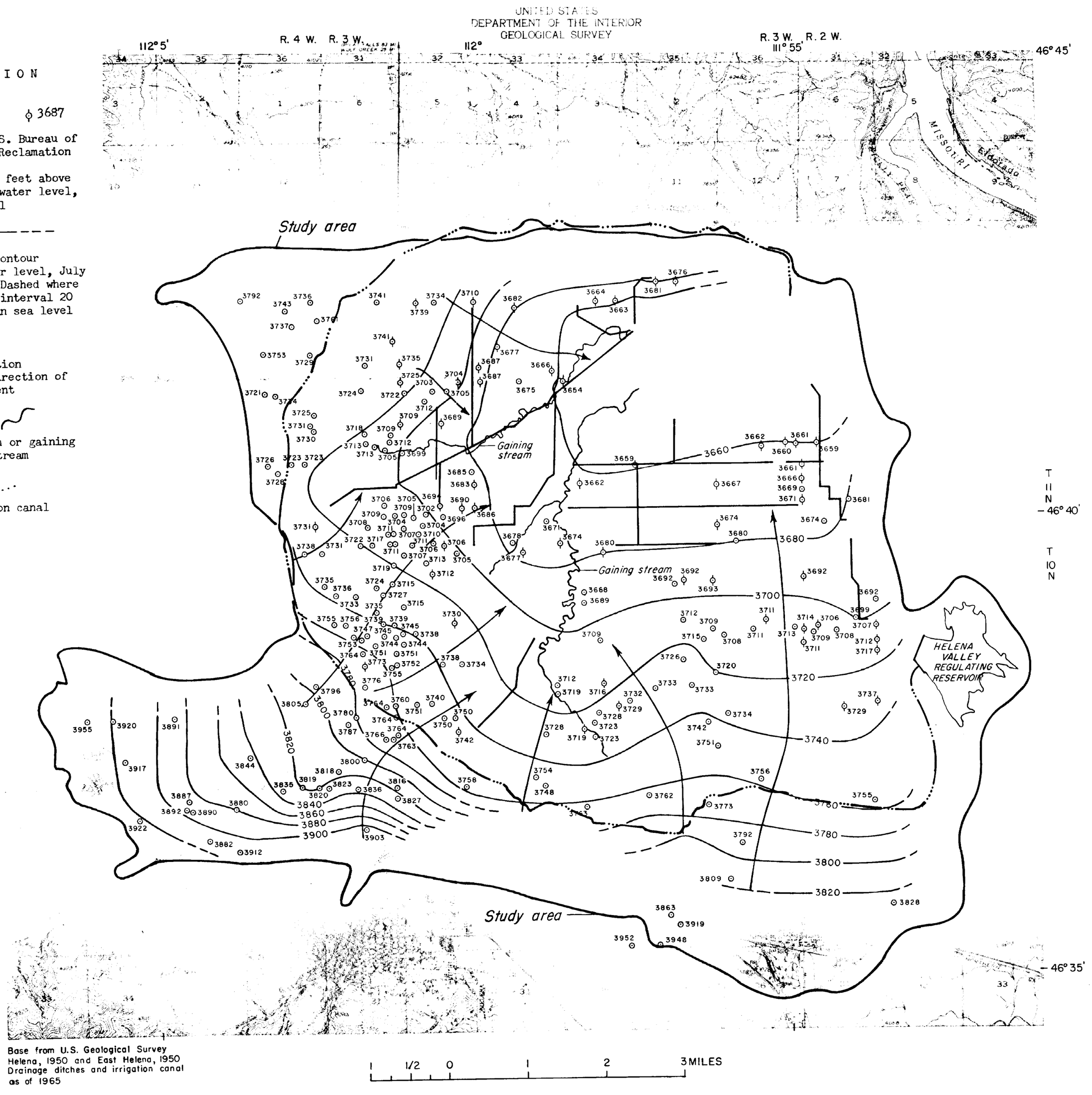

Base from U.S. Geological Survey
Helena, 1950 and East Helena, 1950
Drainage ditches and irrigation canal
as of 1965

Figure 3.-Water-level contours in Helena valley, Montana, July and August, 1971

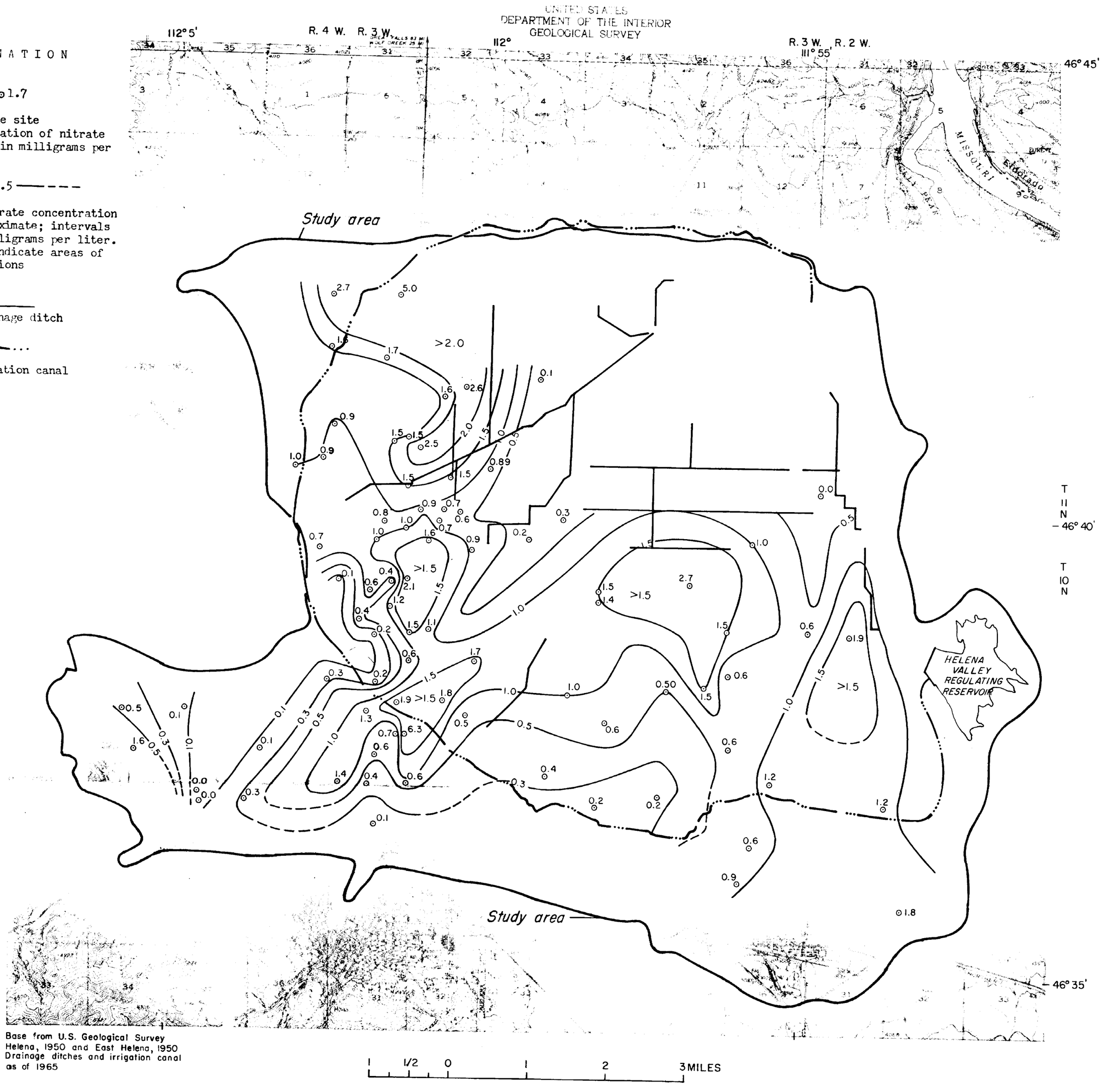

Figure 4.-Areal distribution of nitrate in ground water in Helena valley