LEWIS AND CLARK COUNTY TRAFFIC COUNTS
Portable Counter Traffic Expansion Form.
2010

County:	Lewis and Clark	**Station:**		
Weather:	80 Sunny	**MDT #**		7B-71
Street:	Valley Drive			
Location:	North of York Rd.			
GPS				
Month:	August			**Average**
Year:	2010			**Week**
Day:	3	4	5	**Day**
		Hour:		
12--1		0	1	1
1--2		0	1	1
2--3		2	0	1
3--4		1	2	2
4--5		0	0	0
5--6		0	0	0
6--7		7	4	6
7--8		8	12	10
8--9		15	7	11
9--10		8	11	10
10--11	11	16		14
11am--12pm	10	15		13
12--1	13	8		11
1--2	18	16		17
2--3	15	13		14
3--4	14	12		13
4--5	12	16		14
5--6	30	21		26
6--7	15	9		12
7--8	21	12		17
8--9	7	3		5
9--10	4	5		5
10--11	9	3		6
11pm--12am	4	1		3
Vehicles:	183	191	38	206
Road Type:	Rural Major Collector			
Use Factor:	0.83			
Average Daily Traffic:		171		
Remarks:				

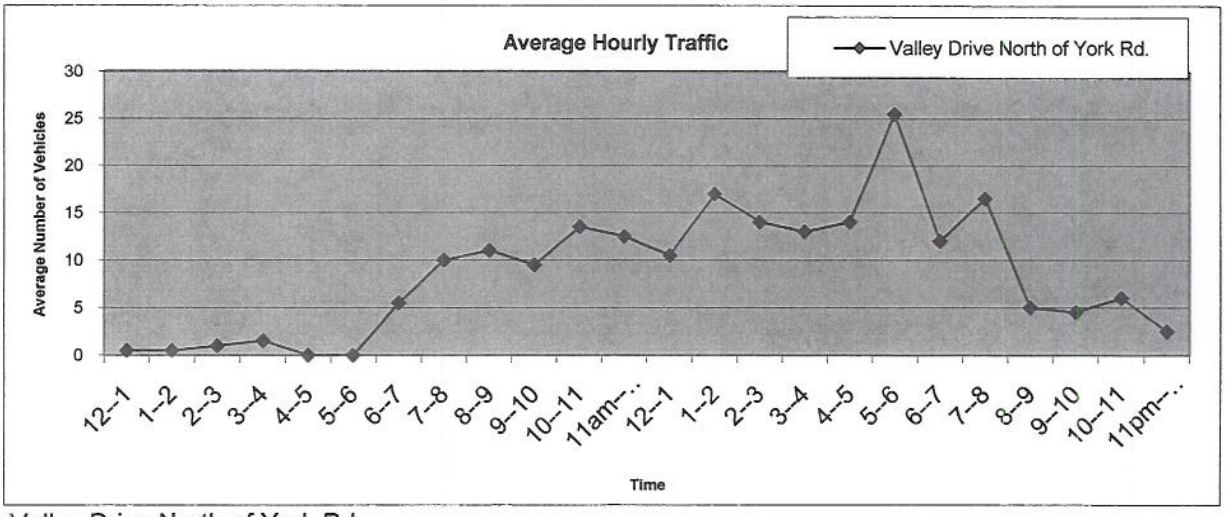

Valley Drive North of York Rd.

LEWIS AND CLARK COUNTY TRAFFIC COUNTS
Portable Counter Traffic Expansion Form.
2010

County:	Lewis and Clark	**Station:**		
Weather:	80 Sunny	**MDT #**		7B-72
Street:	Valley Drive			
Location:	South of York Rd.			
GPS				
Month:	August			**Average**
Year:	2010			**Week**
Day:	3	4	5	**Day**
		Hour:		
12--1		5	2	4
1--2		1	1	1
2--3		4	2	3
3--4		2	4	3
4--5		3	3	3
5--6		2	1	2
6--7		17	17	17
7--8		40	31	36
8--9		30	35	33
9--10		29		29
10--11	27	24		26
11am--12pm	29	31		30
12--1	37	33		35
1--2	29	46		38
2--3	29	24		27
3--4	36	42		39
4--5	52	50		51
5--6	51	62		57
6--7	46	57		52
7--8	35	38		37
8--9	25	38		32
9--10	16	28		22
10--11	12	18		15
11pm--12am	3	6		5
Vehicles:	427	630	96	591
Road Type:	Rural Major Collector			
Use Factor:	0.83			
Average Daily Traffic:		491		
Remarks:				

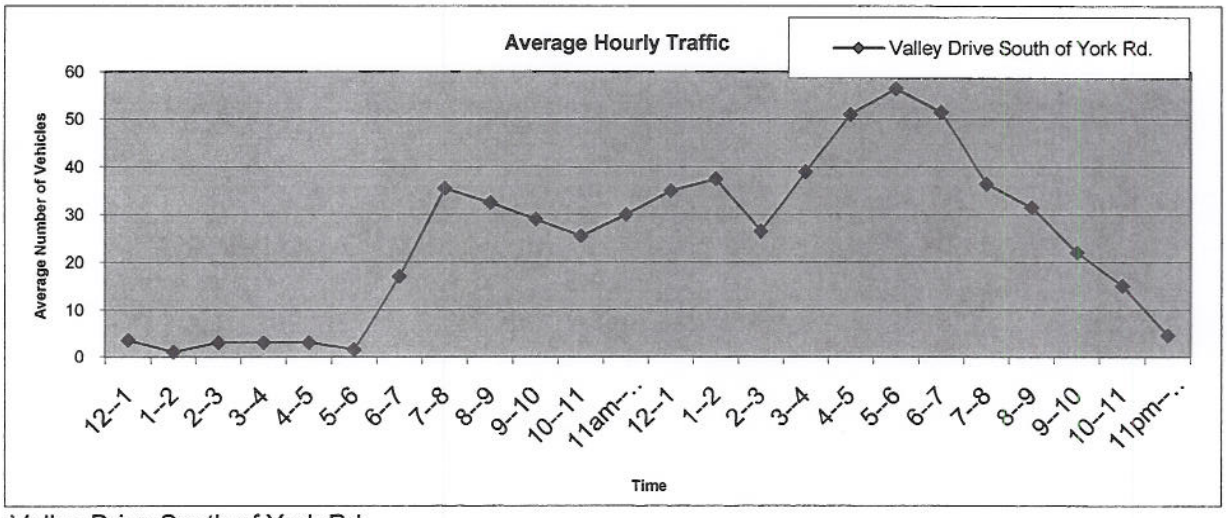

Valley Drive South of York Rd.

LEWIS AND CLARK COUNTY TRAFFIC COUNTS
Portable Counter Traffic Expansion Form.
2010

County:	Lewis and Clark	**Station:**		
Weather:	80 Sunny	**MDT #**	7B-74	
Street:	Valley Drive			
Location:	North of Canyon Ferry Rd.			
GPS				
Month:	July			Average
Year:	2010			Week
Day:	26	27	28	Day
		Hour:		
12--1		10	8	9
1--2		9	8	9
2--3		4	8	6
3--4		5	5	5
4--5		10	10	10
5--6		20	21	21
6--7		72	59	66
7--8		150	132	141
8--9		142	107	125
9--10		101		101
10--11	87	89		88
11am--12pm	92	83		88
12--1	117	126		122
1--2	99	110		105
2--3	106	102		104
3--4	179	113		146
4--5	217	142		180
5--6	173	243		208
6--7	123	151		137
7--8	97	118		108
8--9	82	88		85
9--10	63	65		64
10--11	37	43		40
11pm--12am	22	31		27
Vehicles:	1,494	2,027	358	1,990
Road Type:	Rural Major Collector			
Use Factor:	0.83			
Average Daily Traffic:		1,652		
Remarks:				

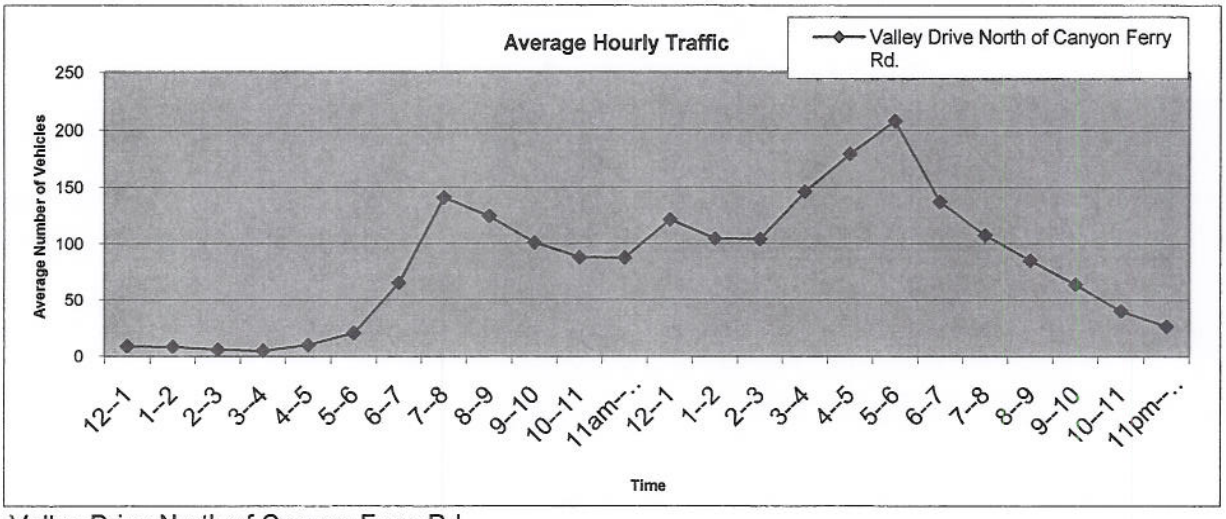

Valley Drive North of Canyon Ferry Rd.

7B-74', Data

LEWIS AND CLARK COUNTY TRAFFIC COUNTS
Portable Counter Traffic Expansion Form.
2010

County:	Lewis and Clark	**Station:**		
Weather:	80 Sunny	**MDT #**		7B-75
Street:	Valley Drive			
Location:	South of Canyon Ferry Rd.			
GPS				
Month:	July			**Average**
Year:	2010			**Week**
Day:	26	27	28	**Day**
		Hour:		
12--1		13		13
1--2		5		5
2--3		8		8
3--4		5		5
4--5		11		11
5--6		24		24
6--7		90		90
7--8		164		164
8--9		132		132
9--10		98		98
10--11	120	107		114
11am--12pm	136	124		130
12--1	148	175		162
1--2	128	148		138
2--3	148			148
3--4	181			181
4--5	235			235
5--6	249			249
6--7	187			187
7--8	126			126
8--9	109			109
9--10	82			82
10--11	55			55
11pm--12am	24			24
Vehicles:	1,928	1,104	0	2,489
Road Type:	Rural Major Collector			
Use Factor:	0.83			
Average Daily Traffic:		2,066		
Remarks:				

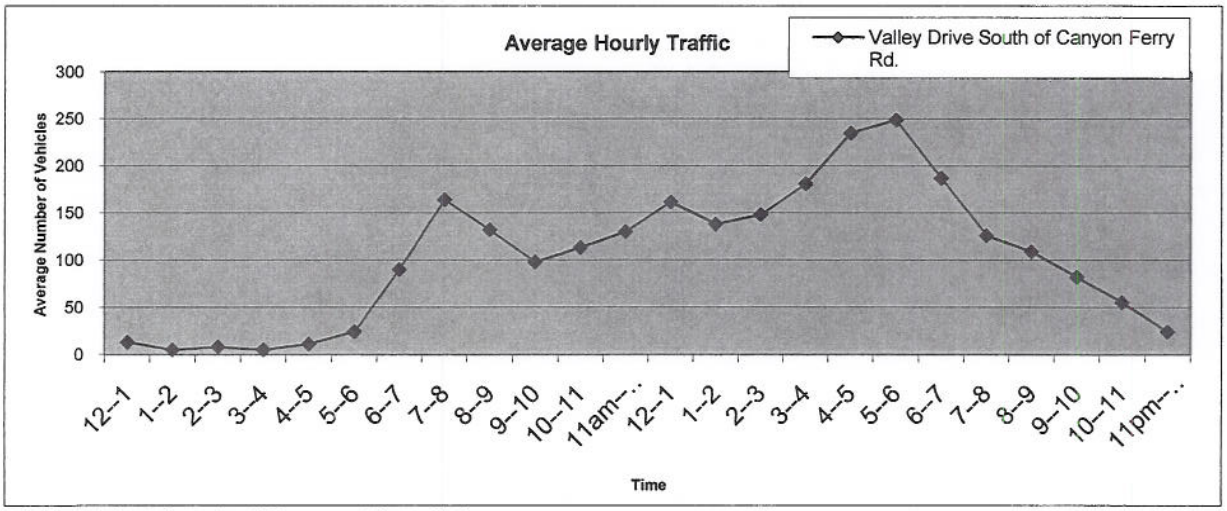

Valley Drive South of Canyon Ferry Rd.

LEWIS AND CLARK COUNTY TRAFFIC COUNTS
Portable Counter Traffic Expansion Form.
2010

County:	Lewis and Clark		**Station:**	
Weather:	70 Sunny		**MDT #**	7B-76
Street:	Canyon Ferry Rd.			
Location:	West of Wylie Dr.			
GPS				
Month:	September			**Average**
Year:	2010			**Week**
Day:	14	15	16	**Day**
		Hour:		
12--1		38	41	40
1--2		27	29	28
2--3		13	20	17
3--4		15	11	13
4--5		31	30	31
5--6		108	95	102
6--7		347	375	361
7--8		717	667	692
8--9		619	544	582
9--10		404	426	415
10--11	445	471	438	451
11am--12pm	463	464	530	486
12--1	512	481	517	503
1--2	543	497	567	536
2--3	604	584		594
3--4	586	632		609
4--5	706	792		749
5--6	748	762		755
6--7	516	610		563
7--8	388	431		410
8--9	306	407		357
9--10	192	240		216
10--11	99	95		97
11pm--12am	74	57		66
Vehicles:	6,182	8,842	4,290	8,669
Road Type:	Rural Major Collector			
Use Factor:	0.91			
Average Daily Traffic:		7,889		
Remarks:				

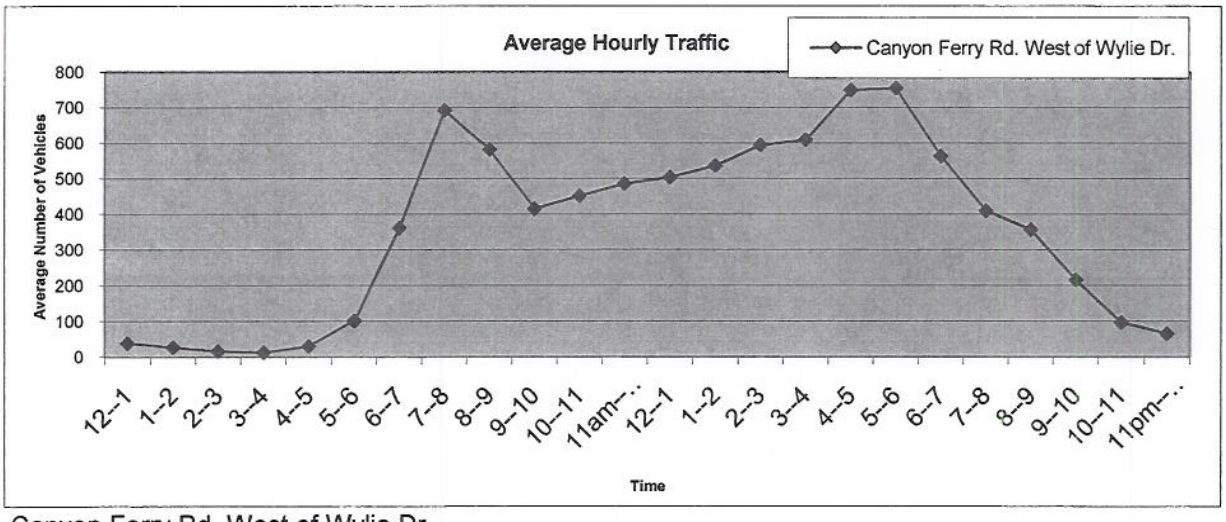

Canyon Ferry Rd. West of Wylie Dr.

7B-76', Data

LEWIS AND CLARK COUNTY TRAFFIC COUNTS
Portable Counter Traffic Expansion Form.
2010

County:	Lewis and Clark		**Station:**	
Weather:	70 Sunny		**MDT #**	7B-77
Street:	Canyon Ferry Rd.			
Location:	East of Wylie Dr.			
GPS				
Month:	September			Average
Year:	2010			Week
Day:	14	15	16	Day
		Hour:		
12--1		26	39	33
1--2		25	29	27
2--3		12	16	14
3--4		12	13	13
4--5		28	27	28
5--6		99	89	94
6--7		311	310	311
7--8		707	686	697
8--9		588	511	550
9--10		374	357	366
10--11		395	381	388
11am--12pm	397	375	451	408
12--1	447	439	446	444
1--2	466	421	497	461
2--3	495	502		499
3--4	571	573		572
4--5	595	667		631
5--6	713	720		717
6--7	483	573		528
7--8	416	387		402
8--9	326	432		379
9--10	231	227		229
10--11	100	89		95
11pm--12am	63	53		58
Vehicles:	5,303	8,035	3,852	7,939
Road Type:	Rural Major Collector			
Use Factor:	0.91			
Average Daily Traffic:		7,224		
Remarks:				

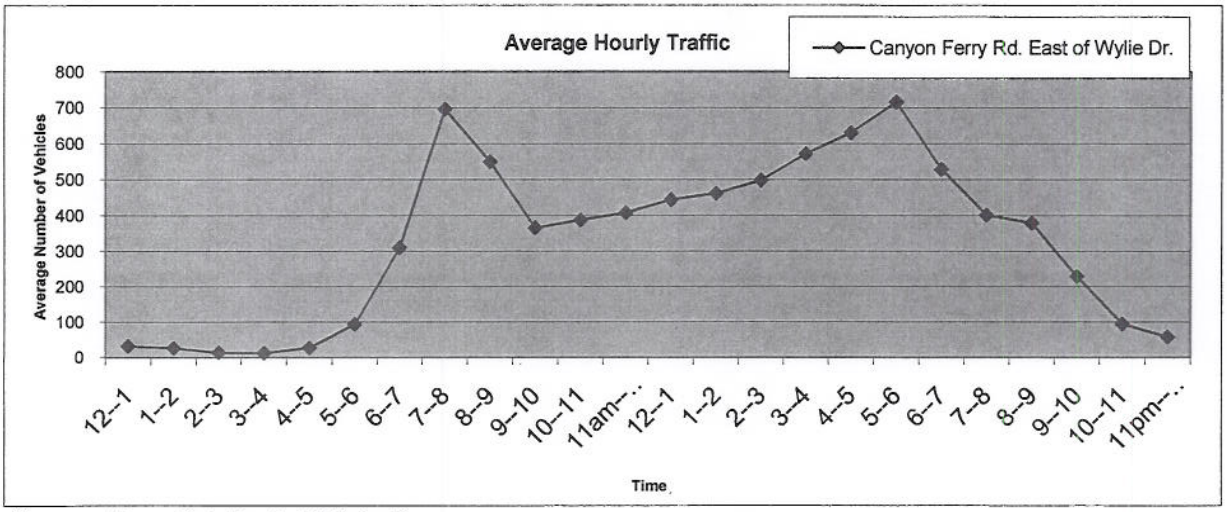

Canyon Ferry Rd. East of Wylie Dr.

LEWIS AND CLARK COUNTY TRAFFIC COUNTS
Portable Counter Traffic Expansion Form.
2010

County:	Lewis and Clark		**Station:**	
Weather:	80 Sunny		**MDT #**	7B-78
Street:	Canyon Ferry Rd.			
Location:	West of Valley Dr.			
GPS				
Month:	August			**Average**
Year:	2010			**Week**
Day:	10	11	12	**Day**
		Hour:		
12--1		34	34	34
1--2		15	20	18
2--3		8	15	12
3--4		7	13	10
4--5		17	23	20
5--6		86	68	77
6--7		263	252	258
7--8		434	438	436
8--9		343	342	343
9--10		287		287
10--11		357		357
11am--12pm	371	390		381
12--1	448	402		425
1--2	393	357		375
2--3	415	381		398
3--4	414	386		400
4--5	538	508		523
5--6	584	598		591
6--7	465	473		469
7--8	311	335		323
8--9	245	282		264
9--10	207	187		197
10--11	93	119		106
11pm--12am	53	70		62
Vehicles:	4,537	6,339	1,205	6,363
Road Type:	Rural Major Collector			
Use Factor:	0.83			
Average Daily Traffic:		5,281		
Remarks:				

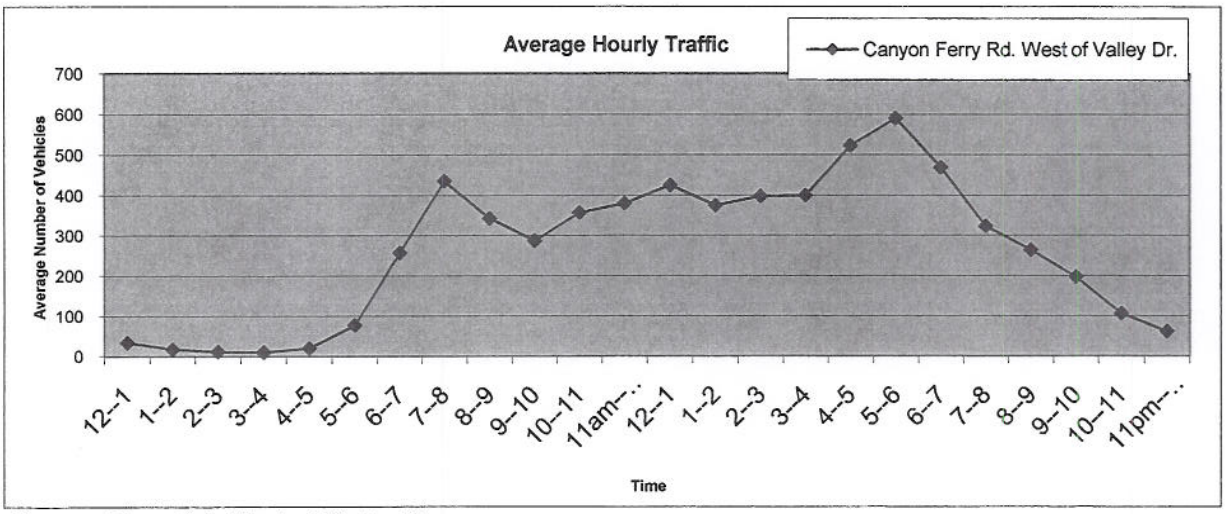

Canyon Ferry Rd. West of Valley Dr.

LEWIS AND CLARK COUNTY TRAFFIC COUNTS
Portable Counter Traffic Expansion Form.
2010

County:	Lewis and Clark		**Station:**	
Weather:	80 Sunny		**MDT #**	7B-79
Street:	Dusty Maiden Dr.			
Location:	North of Canyon Ferry Rd.			
GPS				
Month:	July			**Average**
Year:	2010			**Week**
Day:	26	27	28	**Day**
		Hour:		
12--1		6	5	6
1--2		2	5	4
2--3		4	8	6
3--4		9	4	7
4--5		8	12	10
5--6		29	28	29
6--7		34	42	38
7--8		94	103	99
8--9		54	77	66
9--10		56		56
10--11		66		66
11am--12pm	73	70		72
12--1	74	48		61
1--2	78	63		71
2--3	85	89		87
3--4	85	71		78
4--5	99	89		94
5--6	120	152		136
6--7	103	110		107
7--8	71	65		68
8--9	77	55		66
9--10	38	54		46
10--11	36	36		36
11pm--12am	18	25		22
Vehicles:	957	1,289	284	1,326
Road Type:	Rural Major Collector			
Use Factor:	0.83			
Average Daily Traffic:		1,101		
Remarks:				

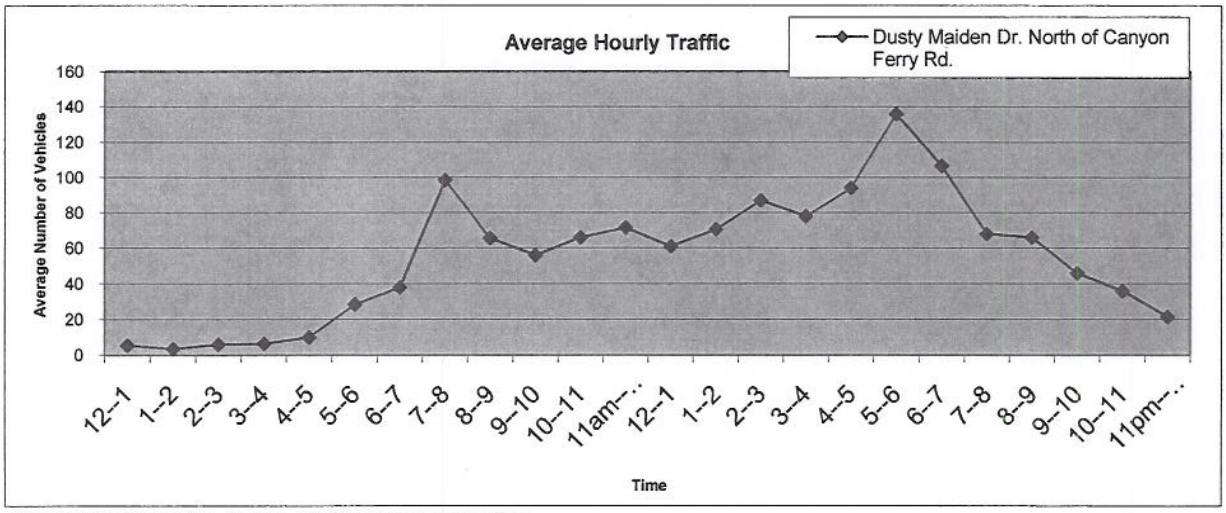

Dusty Maiden Dr. North of Canyon Ferry Rd.

LEWIS AND CLARK COUNTY TRAFFIC COUNTS
Portable Counter Traffic Expansion Form.
2010

County:	Lewis and Clark	Station:		
Weather:	80 Sunny	MDT #	7B-82	
Street:	Helberg Drive			
Location:	North of York Road			
GPS				
Month:	July			Average
Year:	2010			Week
Day:	21	22	23	Day
		Hour:		
12--1		1	0	1
1--2		0	1	1
2--3		0	3	2
3--4		2	0	1
4--5		0	0	0
5--6		2	3	3
6--7		17	10	14
7--8		20	23	22
8--9		22	21	22
9--10		18		18
10--11		16		16
11am--12pm	24	26		25
12--1	24	36		30
1--2	18	18		18
2--3	20	20		20
3--4	31	19		25
4--5	24	32		28
5--6	48	37		43
6--7	32	28		30
7--8	14	14		14
8--9	18	11		15
9--10	11	18		15
10--11	6	14		10
11pm--12am	4	4		4
Vehicles:	274	375	61	372
Road Type:	Rural Major Collector			
Use Factor:	0.83			
Average Daily Traffic:		309		
Remarks:				

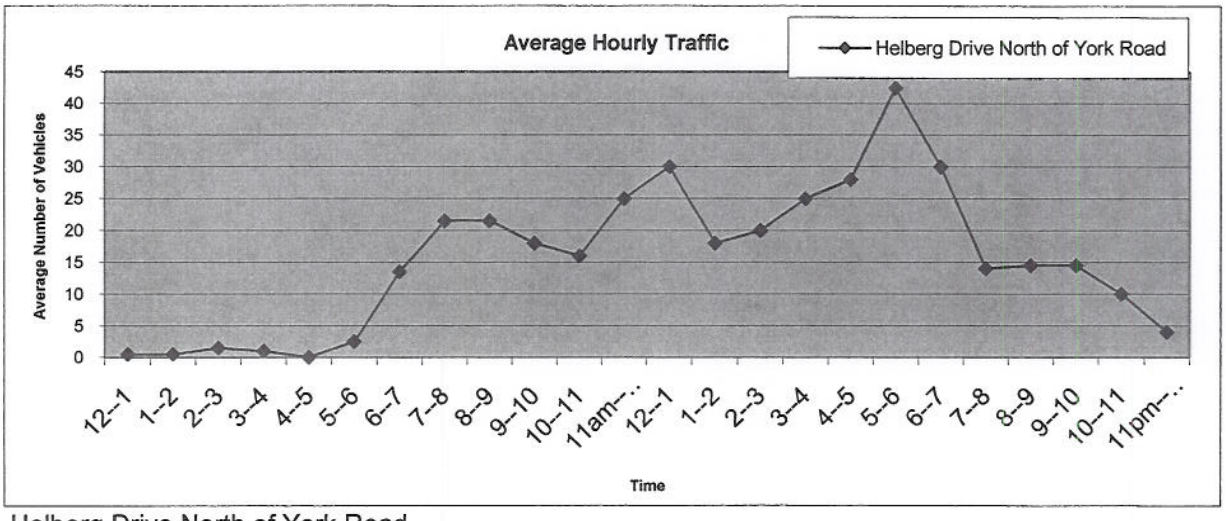

Helberg Drive North of York Road

LEWIS AND CLARK COUNTY TRAFFIC COUNTS
Portable Counter Traffic Expansion Form.
2010

County:	Lewis and Clark	**Station:**		
Weather:	80 Sunny	**MDT #**		7B-84
Street:	Mill Road			
Location:	East of McHugh Dr.			
GPS				
Month:	July			Average
Year:	2010			Week
Day:	19	20	21	Day
		Hour:		
12--1		5	9	7
1--2		1	2	2
2--3		2	6	4
3--4		0	1	1
4--5		3	2	3
5--6		10	11	11
6--7		35	37	36
7--8		89	70	80
8--9		75	68	72
9--10		81		81
10--11	60	57		59
11am--12pm	82	89		86
12--1	83	98		91
1--2	88	87		88
2--3	91	76		84
3--4	91	81		86
4--5	135	132		134
5--6	129	178		154
6--7	101	86		94
7--8	62	67		65
8--9	54	49		52
9--10	44	37		41
10--11	27	34		31
11pm--12am	10	13		12
Vehicles:	1,057	1,385	206	1,365
Road Type:	Rural Major Collector			
Use Factor:	0.83			
Average Daily Traffic:		1,133		
Remarks:				

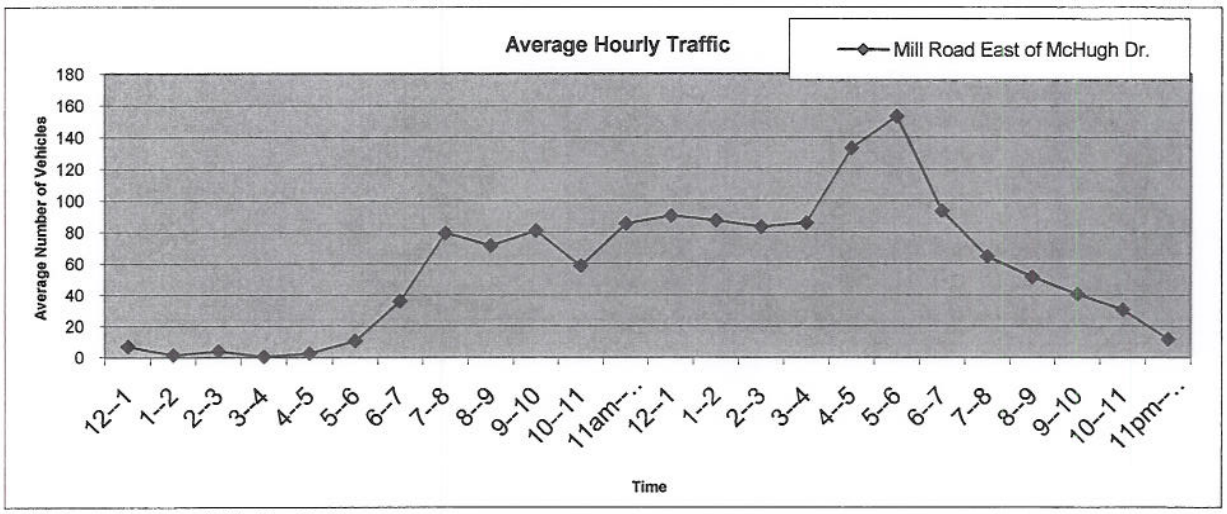

Mill Road East of McHugh Dr.

LEWIS AND CLARK COUNTY TRAFFIC COUNTS
Portable Counter Traffic Expansion Form.
2010

County:	Lewis and Clark		Station:	
Weather:	80 Sunny		MDT #	7B-85
Street:	Herrin Rd.			
Location:	East of York Rd.			
GPS				
Month:	July			Average
Year:	2010			Week
Day:	28	29	30	Day
		Hour:		
12--1		17	25	21
1--2		12	13	13
2--3		7	9	8
3--4		7	11	9
4--5		15	9	12
5--6		29	32	31
6--7		55	45	50
7--8		107	101	104
8--9		83	76	80
9--10		72	72	72
10--11		70	89	80
11am--12pm	104	113	107	108
12--1	106	121	133	120
1--2	109	106	123	113
2--3	119	106		113
3--4	117	116		117
4--5	146	146		146
5--6	167	150		159
6--7	108	92		100
7--8	85	73		79
8--9	73	86		80
9--10	56	68		62
10--11	51	54		53
11pm--12am	30	51		41
Vehicles:	1,271	1,756	845	1,766
Road Type:	Rural Major Collector			
Use Factor:	0.83			
Average Daily Traffic:		1,466		
Remarks:				

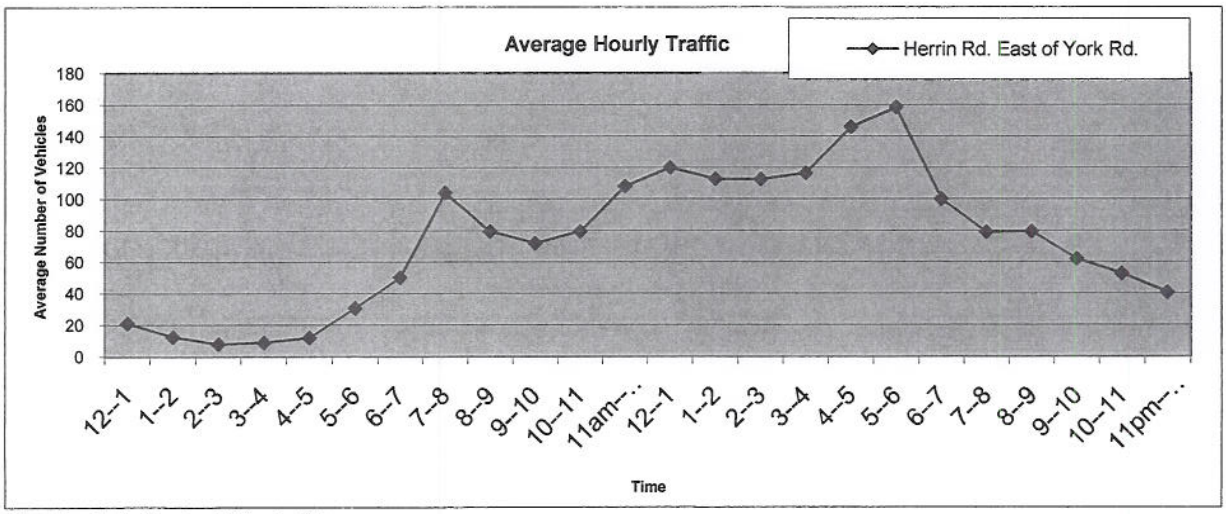

Herrin Rd. East of York Rd.

LEWIS AND CLARK COUNTY TRAFFIC COUNTS
Portable Counter Traffic Expansion Form.
2010

County:	Lewis and Clark	**Station:**		
Weather:	70 Sunny	**MDT #**	7C-24	
Street:	Williams Street			
Location:	N of Ft Harrison Hospital Rd			
GPS				
Month:	June			**Average**
Year:	2010			**Week**
Day:	28	29	30	**Day**
		Hour:		
12--1		13	8	11
1--2		3	3	3
2--3		7	3	5
3--4		1	2	2
4--5		3	6	5
5--6		28	46	37
6--7		56	64	60
7--8		153	135	144
8--9		94	89	92
9--10		75	59	67
10--11		69	77	73
11am--12pm		100	79	90
12--1		104	90	97
1--2		90	72	81
2--3	76	83		80
3--4	112	118		115
4--5	163	170		167
5--6	87	82		85
6--7	44	63		54
7--8	37	48		43
8--9	33	34		34
9--10	32	15		24
10--11	29	19		24
11pm--12am	13	16		15
Vehicles:	626	1,444	733	1,402
Road Type:	Rural Major Collector			
Use Factor:	0.84			
Average Daily Traffic:		1,177		
Remarks:				

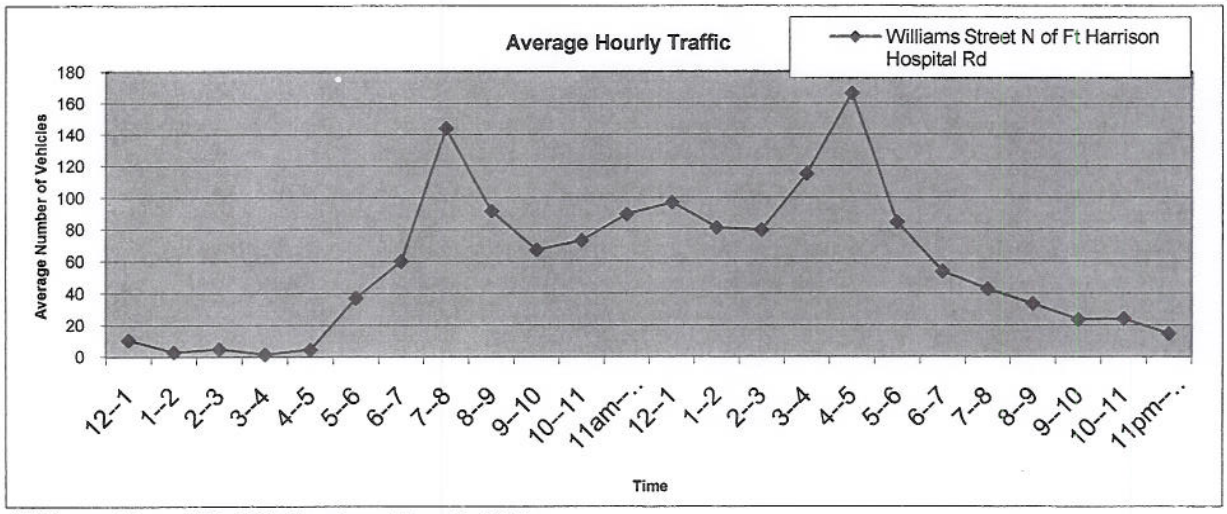

Williams Street N of Ft Harrison Hospital Rd

LEWIS AND CLARK COUNTY TRAFFIC COUNTS
Portable Counter Traffic Expansion Form.
2010

County:	Lewis and Clark	**Station:**		
Weather:	70 Sunny	**MDT #**		7C-33
Street:	W Main Street			
Location:	NE of Grizzly Gulch Rd			
GPS				
Month:	June			**Average**
Year:	2010			**Week**
Day:	23	24	25	**Day**
		Hour:		
12--1		12	19	16
1--2		9	5	7
2--3		5	2	4
3--4		1	3	2
4--5		6	9	8
5--6		15	7	11
6--7		43	58	51
7--8		83	86	85
8--9		81	74	78
9--10		77	81	79
10--11		53	92	73
11am--12pm		93	86	90
12--1		103	104	104
1--2		97	109	103
2--3	78	113	95	95
3--4	116	79	111	102
4--5	116	102	131	116
5--6	146	138	98	127
6--7	134	110	113	119
7--8	130	94		112
8--9	95	99		97
9--10	78	80		79
10--11	33	34		34
11pm--12am	21	18		20
Vehicles:	947	1,545	1,283	1,608
Road Type:	Rural Major Collector			
Use Factor:	0.84			
Average Daily Traffic:		1,350		
Remarks:				

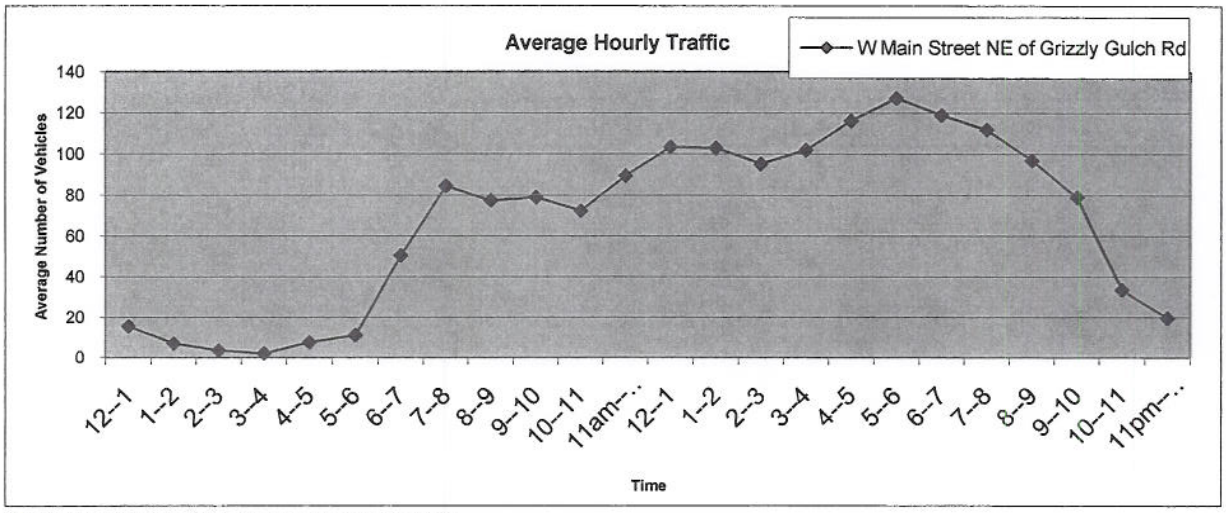

W Main Street NE of Grizzly Gulch Rd

LEWIS AND CLARK COUNTY TRAFFIC COUNTS
Portable Counter Traffic Expansion Form.
2010

County:	Lewis and Clark	**Station:**		
Weather:	70 Sunny	**MDT #**		7C-82
Street:	Birdseye Rd.			
Location:	N of Country Club Dr.			
GPS				
Month:	June			**Average**
Year:	2010			**Week**
Day:	28	29	30	**Day**
		Hour:		
12--1		9	19	14
1--2		8	3	6
2--3		5	6	6
3--4		10	6	8
4--5		6	9	8
5--6		56	49	53
6--7		114	118	116
7--8		210	195	203
8--9		181	145	163
9--10		135	119	127
10--11		155	103	129
11am--12pm		173	146	160
12--1		152	152	152
1--2		154	168	161
2--3	122	147		135
3--4	151	157		154
4--5	210	205		208
5--6	244	220		232
6--7	178	137		158
7--8	104	136		120
8--9	91	88		90
9--10	71	75		73
10--11	63	55		59
11pm--12am	14	39		27
Vehicles:	1,248	2,627	1,238	2,557
Road Type:	Rural Major Collector			
Use Factor:	0.84			
Average Daily Traffic:		2,147		
Remarks:				

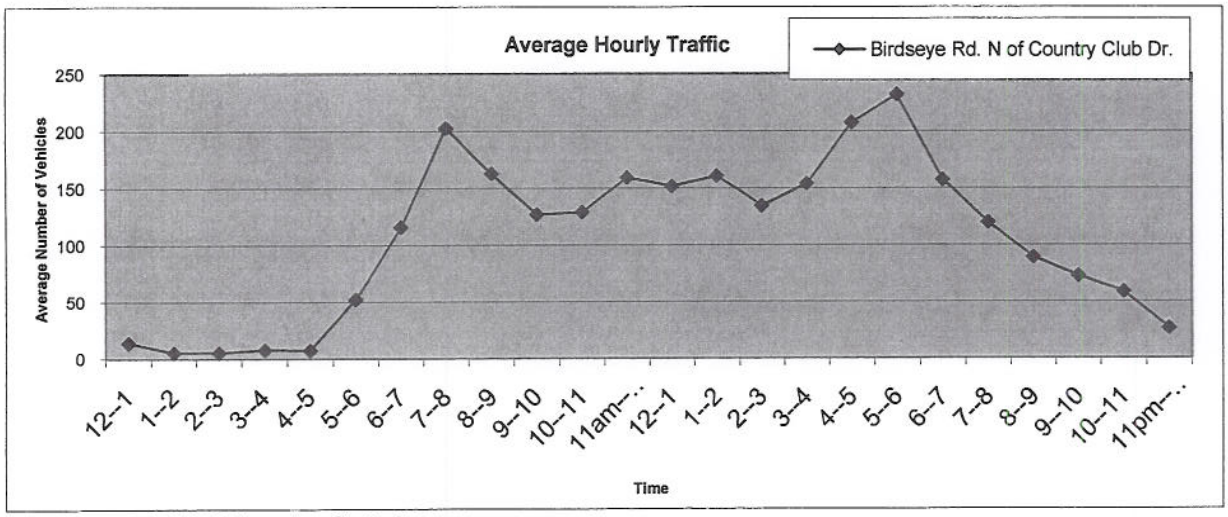

Birdseye Rd. N of Country Club Dr.

LEWIS AND CLARK COUNTY TRAFFIC COUNTS
Portable Counter Traffic Expansion Form.
2010

County:	Lewis and Clark		**Station:**	
Weather:	70 Sunny		**MDT #**	7C-251
Street:	Grizzly Gulch Rd.			
Location:	West of Helena City Limits			
GPS				
Month:	June			**Average**
Year:	2010			**Week**
Day:	23	24	25	**Day**
		Hour:		
12--1		2	6	4
1--2		2	0	1
2--3		1	0	1
3--4		0	1	1
4--5		4	4	4
5--6		8	4	6
6--7		6	24	15
7--8		19	26	23
8--9		30	10	20
9--10		23	32	28
10--11		20	35	28
11am--12pm		27	24	26
12--1		35	34	35
1--2		40	35	38
2--3	22	39	23	28
3--4	29	29	37	32
4--5	39	31	38	36
5--6	49	37	23	36
6--7	47	45	41	44
7--8	55	30		43
8--9	38	37		38
9--10	24	35		30
10--11	5	13		9
11pm--12am	5	9		7
Vehicles:	313	522	397	528
Road Type:	Rural Major Collector			
Use Factor:	0.84			
Average Daily Traffic:		443		
Remarks:				

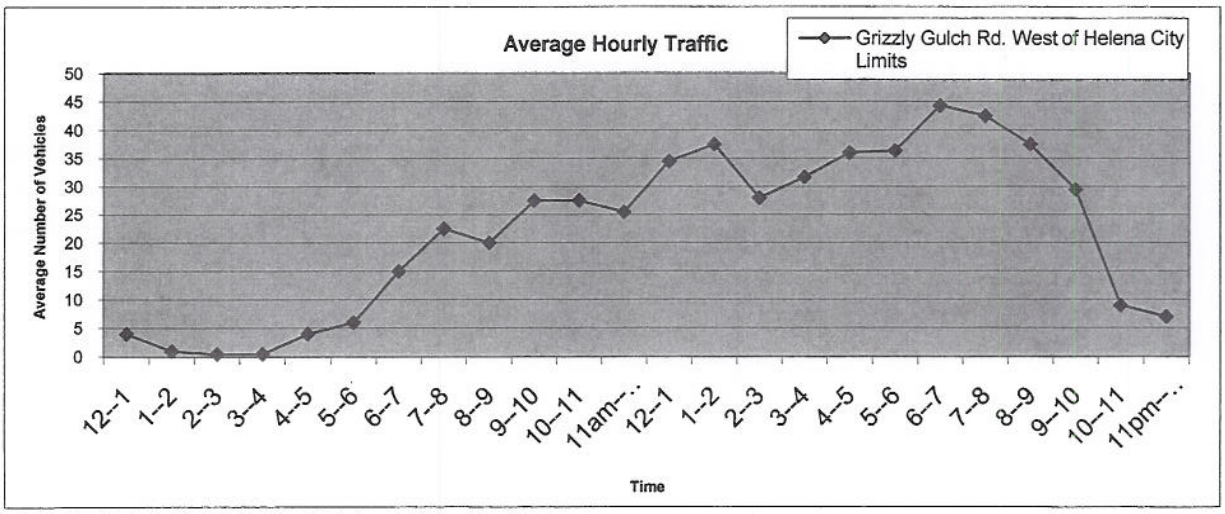

Grizzly Gulch Rd. West of Helena City Limits

LEWIS AND CLARK COUNTY TRAFFIC COUNTS
Portable Counter Traffic Expansion Form.
2010

County:	Lewis and Clark		**Station:**	SP-036
Weather:	70 Sunny		**MDT #**	none
Street:	HAUSER BLVD (STREET)			
Location:	W of Linden St			
GPS				
Month:	October			Average
Year:	2010			Week
Day:	19	20	21	Day
		Hour:		
12--1		1	2	2
1--2		2	1	2
2--3		1	3	2
3--4		0	1	1
4--5		2	2	2
5--6		3	3	3
6--7		23	19	21
7--8		112	50	81
8--9		75	55	65
9--10		40		40
10--11		32		32
11am--12pm		54		54
12--1		47		47
1--2		50		50
2--3		61		61
3--4	96	95		96
4--5	108	99		104
5--6	98	130		114
6--7	65	72		69
7--8	34	43		39
8--9	15	37		26
9--10	14	21		18
10--11	13	11		12
11pm--12am	3	8		6
Vehicles:	446	1,019	136	943
Road Type:	Rural Major Collector			
Use Factor:	0.94			
Average Daily Traffic:		886		
Remarks:				

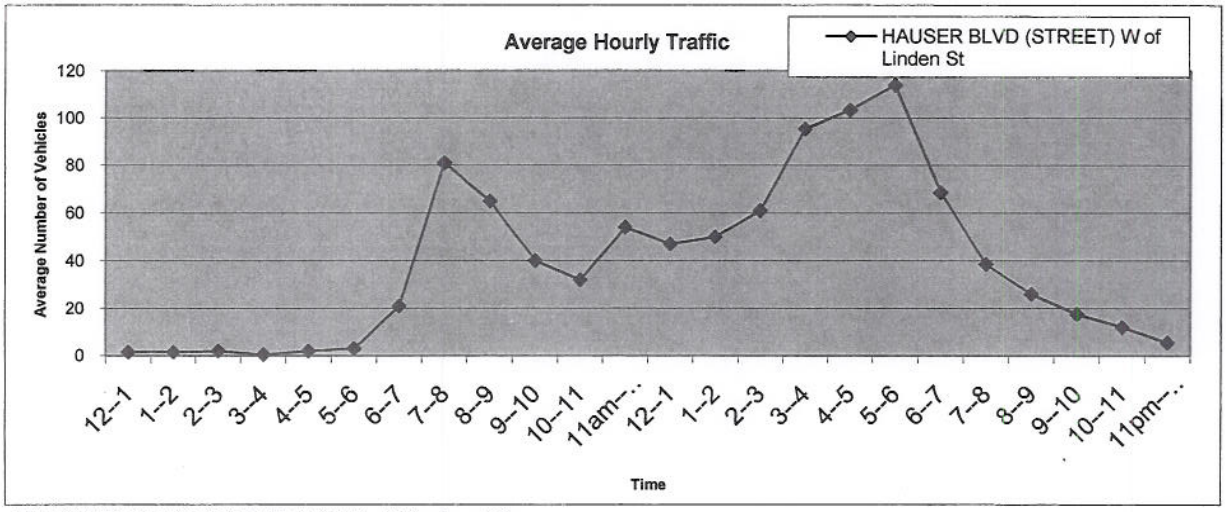

HAUSER BLVD (STREET) W of Linden St

LEWIS AND CLARK COUNTY TRAFFIC COUNTS
Portable Counter Traffic Expansion Form.
2010

County:	Lewis and Clark		**Station:**	SP-139
Weather:	70 Sunny		**MDT #**	none
Street:	STANLEY ST.			
Location:	N of Billings Ave			
GPS				
Month:	October			**Average**
Year:	2010			**Week**
Day:	19	20	21	**Day**
		Hour:		
12--1		9	13	11
1--2		7	13	10
2--3		4	11	8
3--4		10	5	8
4--5		5	4	5
5--6		13	3	8
6--7		43	35	39
7--8		205	143	174
8--9		158		158
9--10		113		113
10--11		118		118
11am--12pm		148		148
12--1		168		168
1--2		169		169
2--3		162		162
3--4	212	207		210
4--5	238	212		225
5--6	231	211		221
6--7	92	109		101
7--8	75	70		73
8--9	34	63		49
9--10	41	35		38
10--11	20	32		26
11pm--12am	5	13		9
Vehicles:	948	2,284	227	2,248
Road Type:	Rural Major Collector			
Use Factor:	0.94			
Average Daily Traffic:		2,113		
Remarks:				

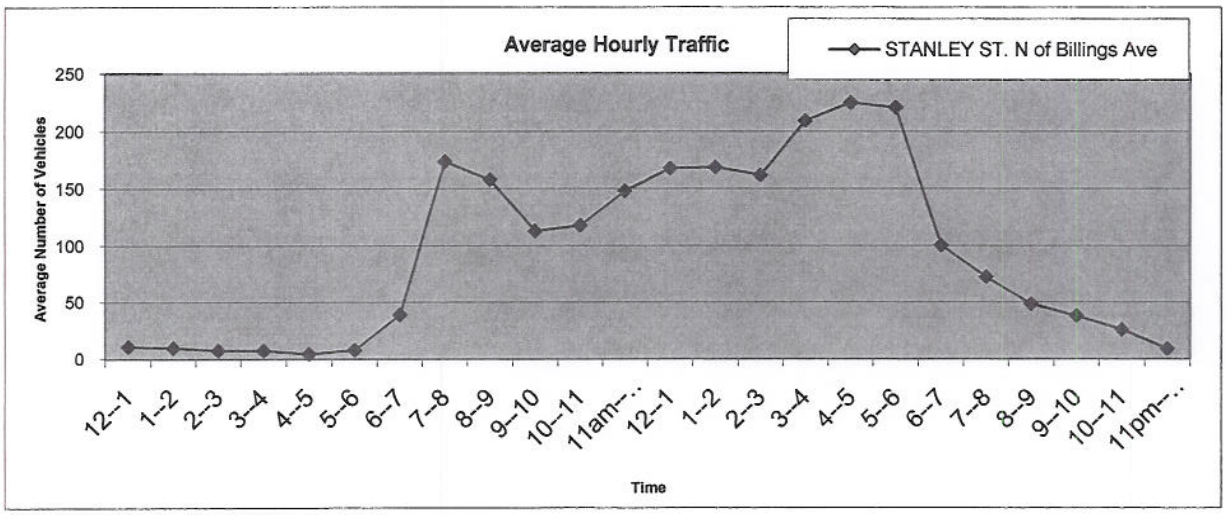

STANLEY ST. N of Billings Ave

SP139', Data

LEWIS AND CLARK COUNTY TRAFFIC COUNTS
Portable Counter Traffic Expansion Form.
2010

County:	Lewis and Clark		**Station:**	SP-212
Weather:	70 Sunny		**MDT #**	none
Street:	Kier Rd.			
Location:	North of Canyon Ferry Rd.			
GPS				
Month:	October			**Average**
Year:	2010			**Week**
Day:	19	20	21	**Day**
		Hour:		
12--1		0	0	0
1--2		0	0	0
2--3		0	0	0
3--4		0	0	0
4--5		0	0	0
5--6		0	1	1
6--7		4	4	4
7--8		15	12	14
8--9		4		4
9--10		6		6
10--11		11		11
11am--12pm		3		3
12--1		5		5
1--2		9		9
2--3		9		9
3--4	12	4		8
4--5	11	19		15
5--6	9	11		10
6--7	11	8		10
7--8	5	6		6
8--9	5	2		4
9--10	1	1		1
10--11	2	1		2
11pm--12am	0	0		0
Vehicles:	56	118	17	119
Road Type:	Rural Major Collector			
Use Factor:	0.94			
Average Daily Traffic:		112		
Remarks:				

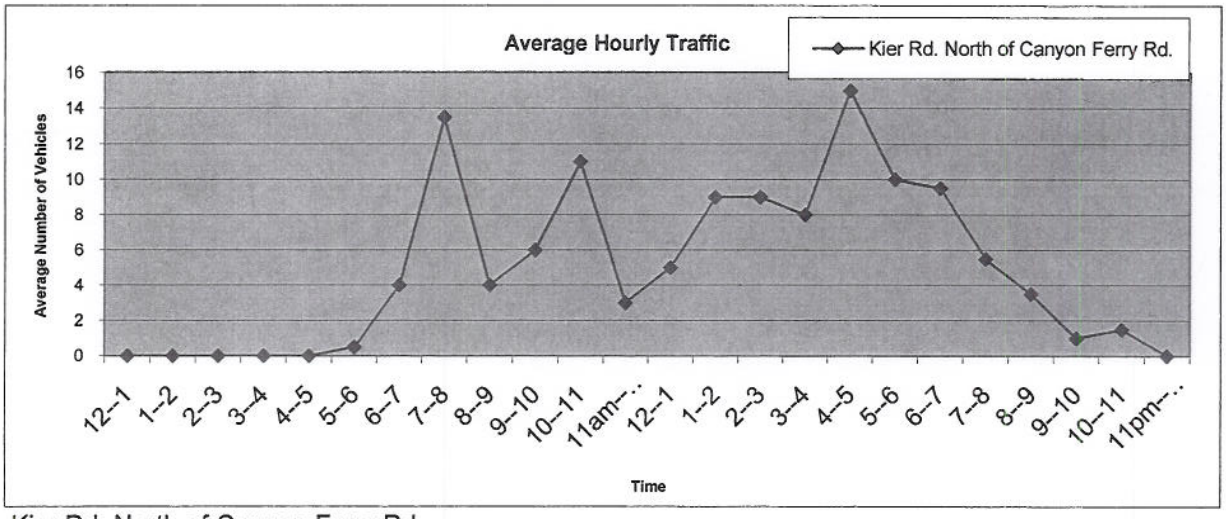

Kier Rd. North of Canyon Ferry Rd.

SP212', Data

LEWIS AND CLARK COUNTY TRAFFIC COUNTS
Portable Counter Traffic Expansion Form.
2010

County:	Lewis and Clark		**Station:**	SP-213
Weather:	70 Sunny		**MDT #**	none
Street:	KARMIN RD.			
Location:	E OF FRONTAGE DR			
GPS				
Month:	October			**Average**
Year:	2010			**Week**
Day:	19	20	21	**Day**
		Hour:		
12--1		3	3	3
1--2		1	4	3
2--3		0	1	1
3--4		1	0	1
4--5		0	2	1
5--6		9	10	10
6--7		34	31	33
7--8		106	84	95
8--9		45	53	49
9--10		32		32
10--11		46		46
11am--12pm		39		39
12--1		63		63
1--2		46		46
2--3		47		47
3--4	59	62		61
4--5	82	68		75
5--6	90	100		95
6--7	76	75		76
7--8	49	74		62
8--9	51	48		50
9--10	21	32		27
10--11	16	15		16
11pm--12am	6	14		10
Vehicles:	450	960	188	936
Road Type:	Rural Major Collector			
Use Factor:	0.94			
Average Daily Traffic:		879		
Remarks:				

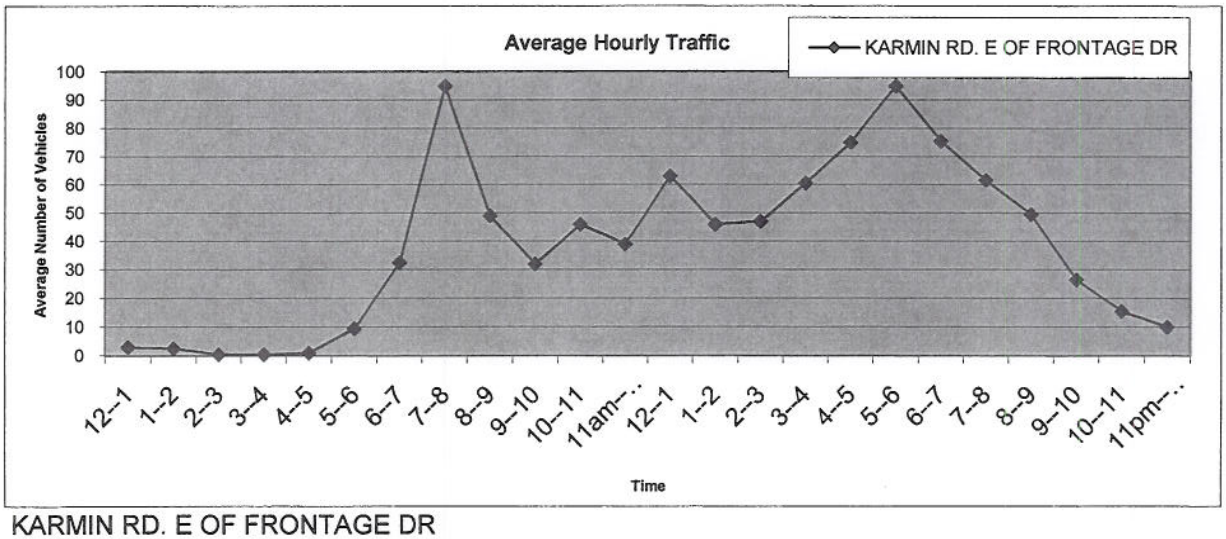

KARMIN RD. E OF FRONTAGE DR

SP213', Data

LEWIS AND CLARK COUNTY TRAFFIC COUNTS
Portable Counter Traffic Expansion Form.
2010

County:	Lewis and Clark		**Station:**	SP-214
Weather:	70 Sunny		**MDT #**	none
Street:	KELLY RD.			
Location:	E OF FRONTAGE DR			
GPS				
Month:	October			**Average**
Year:	2010			**Week**
Day:	19	20	21	**Day**
		Hour:		
12--1		2	2	2
1--2		1	2	2
2--3		0	0	0
3--4		0	0	0
4--5		0	0	0
5--6		1	5	3
6--7		14	10	12
7--8		42	23	33
8--9		29	20	25
9--10		16		16
10--11		19		19
11am--12pm		19		19
12--1		26		26
1--2		25		25
2--3		31		31
3--4	38	40		39
4--5	30	36		33
5--6	44	45		45
6--7	30	23		27
7--8	18	25		22
8--9	23	12		18
9--10	24	20		22
10--11	4	7		6
11pm--12am	4	4		4
Vehicles:	215	437	62	425
Road Type:	Rural Major Collector			
Use Factor:	0.94			
Average Daily Traffic:		400		
Remarks:				

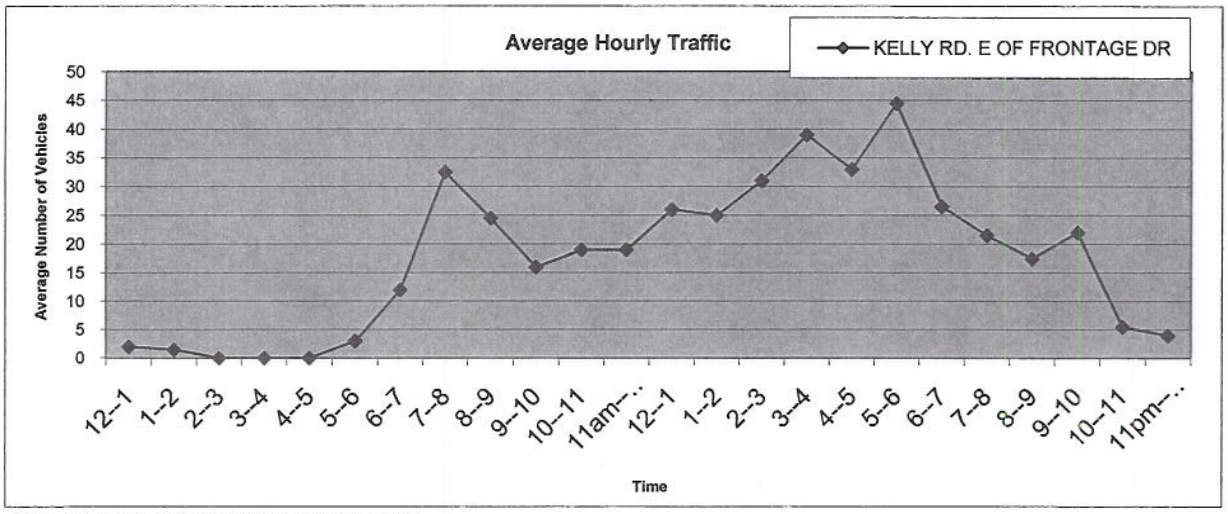

KELLY RD. E OF FRONTAGE DR

SP214', Data

LEWIS AND CLARK COUNTY TRAFFIC COUNTS
Portable Counter Traffic Expansion Form.
2010

County:	Lewis and Clark		**Station:**	SP-215
Weather:	70 Sunny		**MDT #**	none
Street:	MUNGER RD.			
Location:	E OF FRONTAGE DR			
GPS				
Month:	October			**Average**
Year:	2010			**Week**
Day:	19	20	21	**Day**
		Hour:		
12--1		1	1	1
1--2		1	0	1
2--3		0	1	1
3--4		2	2	2
4--5		3	2	3
5--6		4	1	3
6--7		16	13	15
7--8		58	46	52
8--9		32	37	35
9--10		24	4	14
10--11		29		29
11am--12pm		23		23
12--1		33		33
1--2		29		29
2--3		26		26
3--4	38	60		49
4--5	34	44		39
5--6	52	74		63
6--7	53	48		51
7--8	42	37		40
8--9	16	26		21
9--10	12	22		17
10--11	3	4		4
11pm--12am	6	5		6
Vehicles:	256	601	107	552
Road Type:	Rural Major Collector			
Use Factor:	0.94			
Average Daily Traffic:		519		
Remarks:				

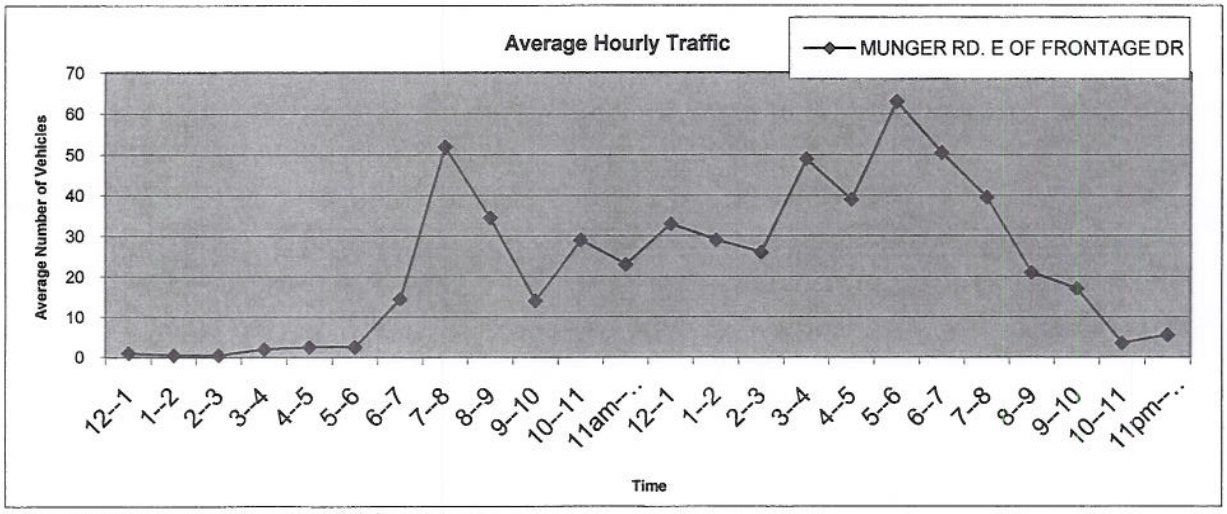

MUNGER RD. E OF FRONTAGE DR

SP215', Data